


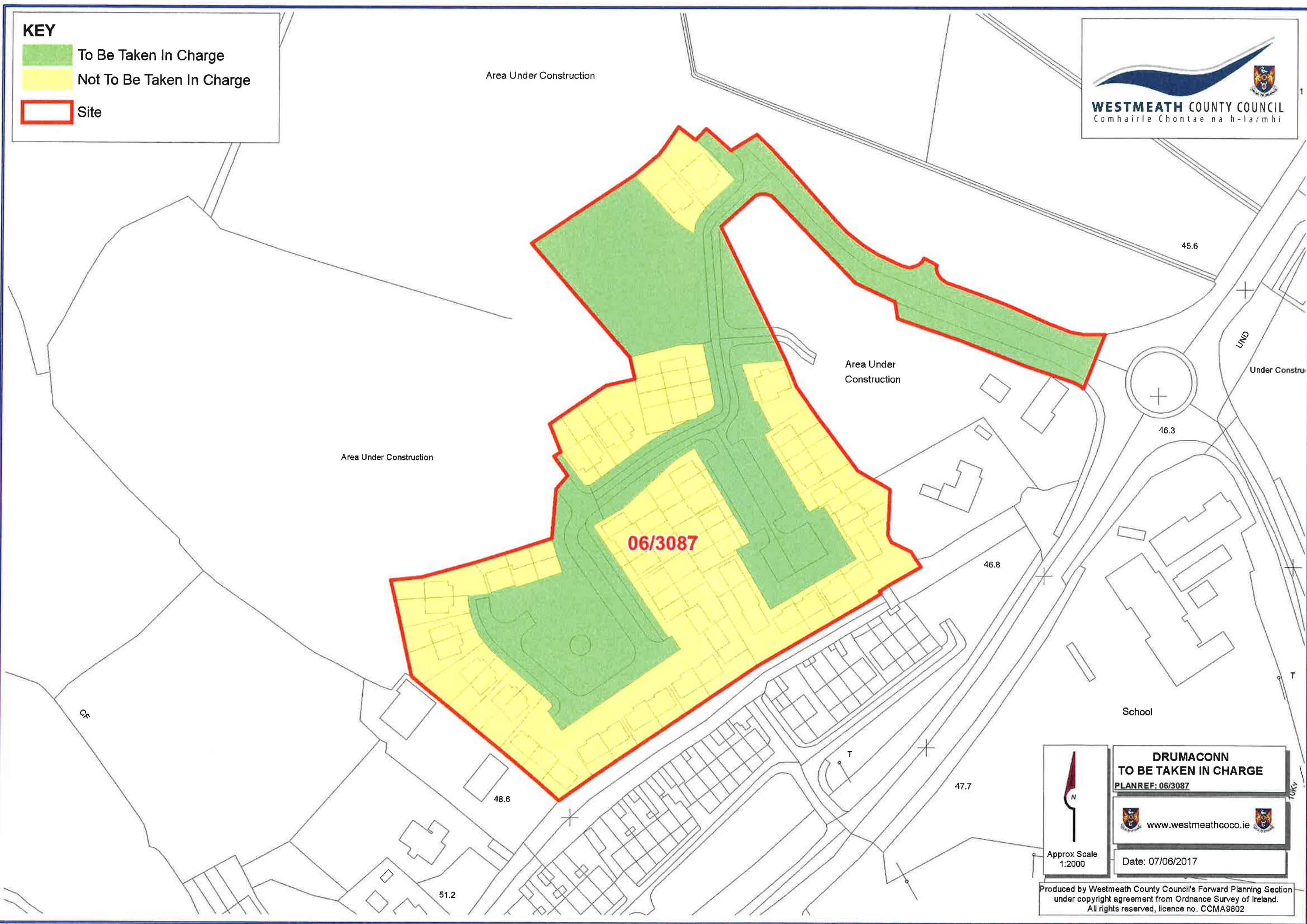


KEY

-  To Be Taken In Charge
-  Not To Be Taken In Charge
-  Site



06/3087

**DRUMACONN
TO BE TAKEN IN CHARGE**

PLANREF: 06/3087




 www.westmeathcoco.ie 

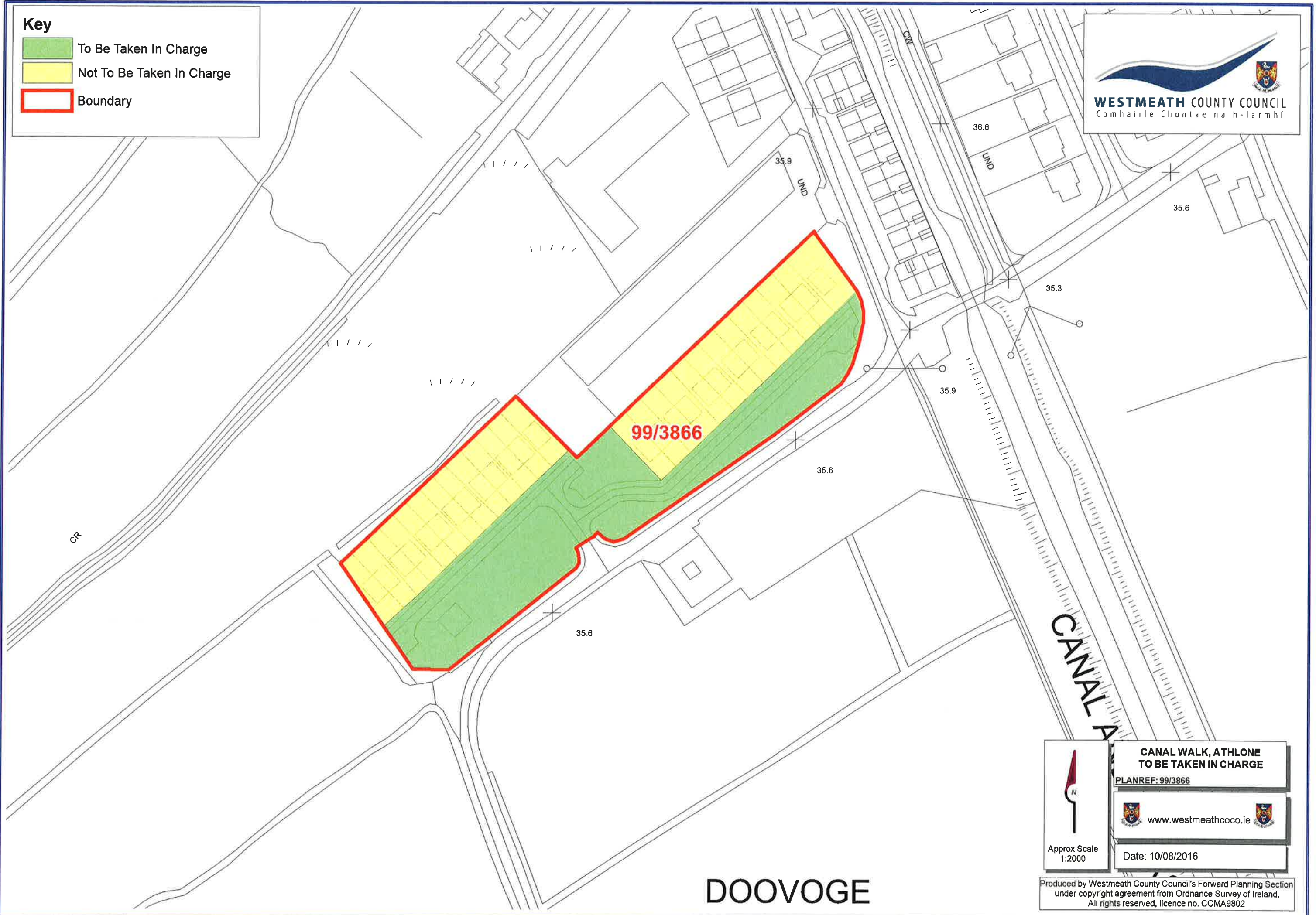

Date: 07/06/2017

Approx Scale
1:2000



Produced by Westmeath County Council's Forward Planning Section
under copyright agreement from Ordnance Survey of Ireland.
All rights reserved, licence no. CCMA9802

Key

-  To Be Taken In Charge
-  Not To Be Taken In Charge
-  Boundary






**CANAL WALK, ATHLONE
TO BE TAKEN IN CHARGE**
PLANREF: 99/3866

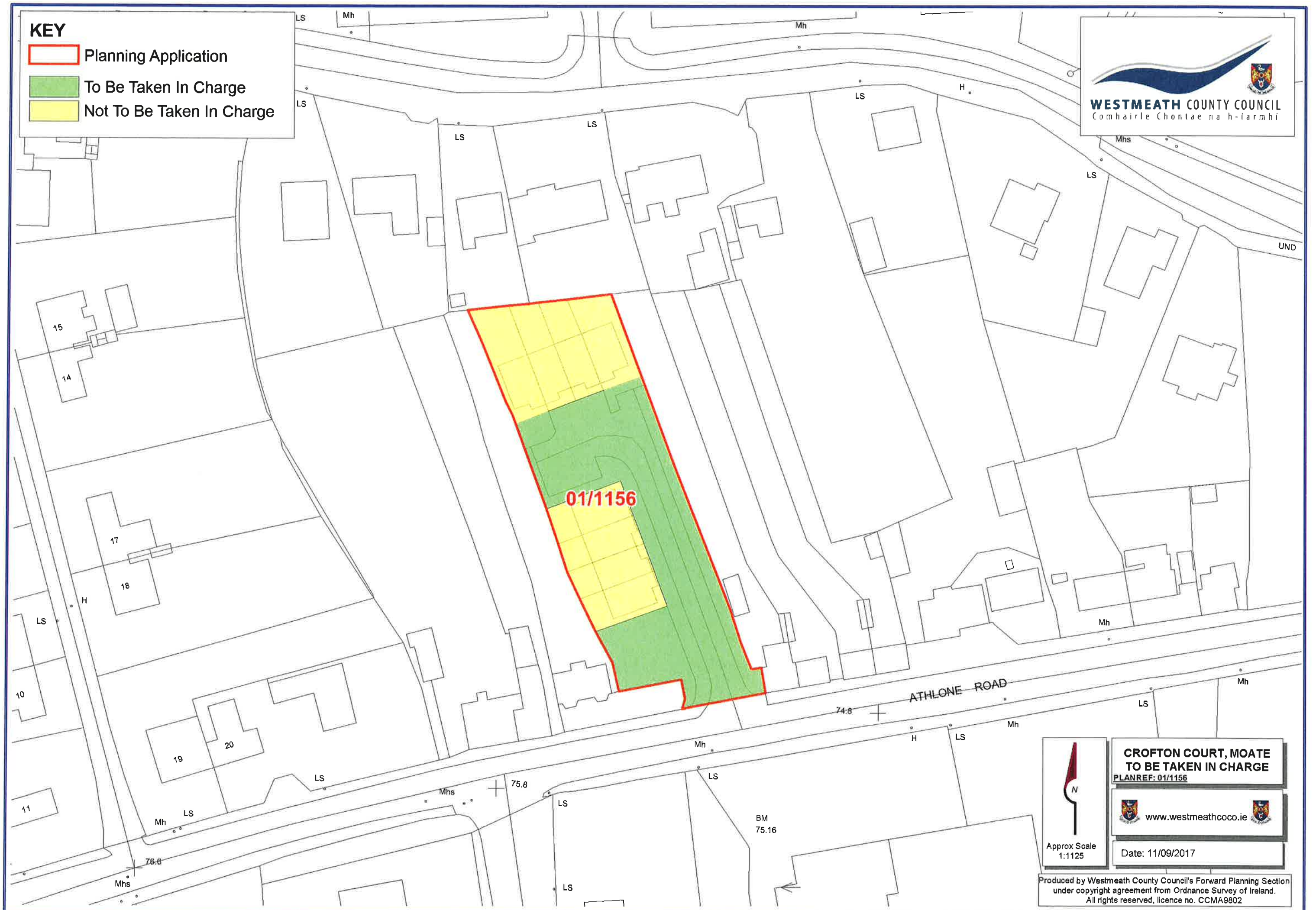
 www.westmeathcoco.ie 

Date: 10/08/2016

Produced by Westmeath County Council's Forward Planning Section
under copyright agreement from Ordnance Survey of Ireland.
All rights reserved, licence no. CCMA9802

KEY


-  Planning Application
-  To Be Taken In Charge
-  Not To Be Taken In Charge





Approx Scale
1:1125

**CROFTON COURT, MOATE
TO BE TAKEN IN CHARGE**
PLANREF: 01/1156



www.westmeathcoco.ie

Date: 11/09/2017

Produced by Westmeath County Council's Forward Planning Section
under copyright agreement from Ordnance Survey of Ireland.
All rights reserved, licence no. CCMA9802