









**WESTMEATH COUNTY COUNCIL
TYRRELLSPASS APPRAISAL PLAN
2008-2014**

-  Proposed Architectural Conservation Area
-  Recorded Protected Structure
-  Commercial Core boundary
-  Proposed Extension to Mixed Use / Commercial Core
-  Open Space
-  Proposed Village Park
-  Trees to be retained
-  Potential NHA walkway
-  Objective (Refer to Plan)
-  NHA



SCALE: 1:5000



**WESTMEATH COUNTY COUNCIL
FORWARD PLANNING SECTION**

PRODUCED BY WESTMEATH COUNTY COUNCIL'S FORWARD PLANNING SECTION
UNDER COPYRIGHT AGREEMENT FROM ORDNANCE SURVEY OF IRELAND.
ALL RIGHTS RESERVED, LICENCE NO. CCMA9802

