












**WESTMEATH COUNTY COUNCIL
COUNTY DEVELOPMENT PLAN 2008-2014**

DELVIN

● O-DV1

-  RESIDENTIAL
-  LOW DENSITY RESIDENTIAL
-  INSTITUTIONAL & EDUCATIONAL
-  MIXED USE - TOWN CENTRE
-  ENTERPRISE AND EMPLOYMENT
-  EXPANDED VILLAGE CENTRE
-  OPEN SPACE
-  BUFFER ZONE
-  PROPOSED TOWN PARK
-  PROPOSED PEDESTRIAN LINK TO TOWN PARK
-  PROPOSED DELVIN BYPASS



APPROX SCALE 1:7000



**WESTMEATH COUNTY COUNCIL
FORWARD PLANNING SECTION**

PRODUCED BY WESTMEATH COUNTY COUNCIL'S FORWARD PLANNING SECTION
UNDER COPYRIGHT AGREEMENT FROM ORDNANCE SURVEY OF IRELAND.
ALL RIGHTS RESERVED, LICENCE NO. CCMA9802