








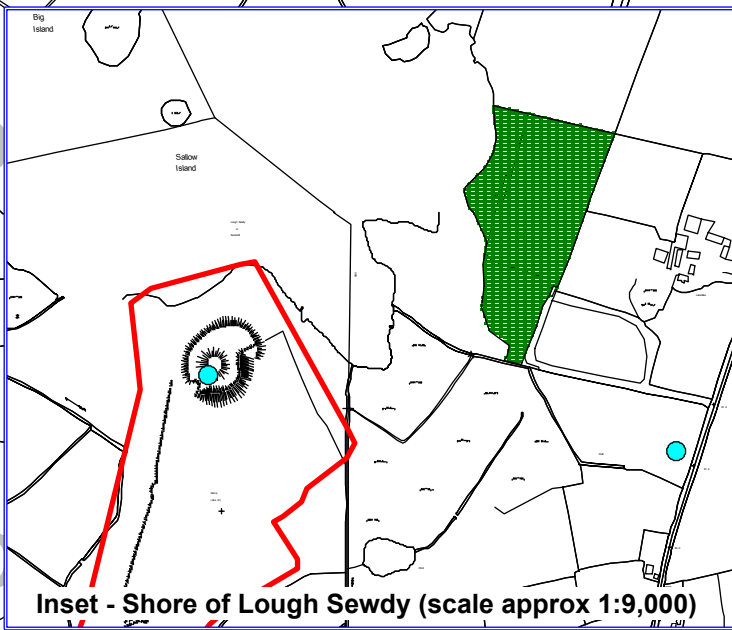


Ballymore Village Zoning 2004-2010

-  Residential Street Frontage/Development Areas
-  Community Zoning
-  Important Open Space
-  Recreational Space
-  Amenity Way
-  Designated Development Area
-  Archaeological Zone of Potential
-  Recorded National Monument
-  Houses Under Construction or Recently Completed

scale approx 1:4,500



Inset - Shore of Lough Sewdy (scale approx 1:9,000)

