














ATHLONE TOWN COUNCIL
COUNTY DEVELOPMENT PLAN 2008-2014
ATHLONE

-  Residential
-  Institutional, Educational & Community
-  Mixed Use - Town Centre
-  Enterprise & Employment
-  Commercial
-  Retail Warehousing
-  Sporting Recreational
-  Open Space
-  Agricultural/Premature
-  Local Area Plan to be prepared
-  Cornamaddy Action Area Plan (refer to LAP)
-  Curragh-Lissywoollen Local Area Plan (refer to LAP)
-  Bellaugh Local Area Plan (refer to LAP)
-  Urban Framework Study Area
-  Athlone Urban Boundary
-  Loughandonning Link Road

APPROX SCALE 1:10000



FORWARD PLANNING SECTION

PRODUCED BY WESTMEATH COUNTY COUNCIL'S FORWARD PLANNING SECTION
UNDER COPYRIGHT AGREEMENT FROM ORDNANCE SURVEY OF IRELAND.
ALL RIGHTS RESERVED, LICENCE NO. CMA9802